

3D-IMP-ACT

VIRTUAL REALITY AND 3D EXPERIENCES TO IMPROVE TERRITORIAL ATTRACTIVENESS,
CULTURAL HERITAGE, SMART MANAGEMENT AND TOURISTIC DEVELOPMENT



OUTPUT T.2.1

VR/AR models for immersive fruition of
historic sites




The research team has developed the following products:

- ❖ **Virtual Tours** of 4 Italian sites (Trani, Bari, Gioia del Colle and Egnatia), 2 Albanian sites (Bashtova and Apollonia) and 1 Montenegro site (Medun).



Castle of Gioia del Colle



Castle of Trani



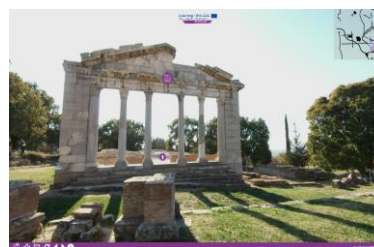
Castle of Bari



Site of Egnatia



Castle of Bashtova



Site of Apollonia




Castle of Medun



VIRTUAL TOUR

Castle of Gioia del Colle



In each Virtual Tour
there is a legend of the
main commands.



Click to move to another scene



Click to know the site position



Click to view the map



Click to know the history



Click to view the highlight




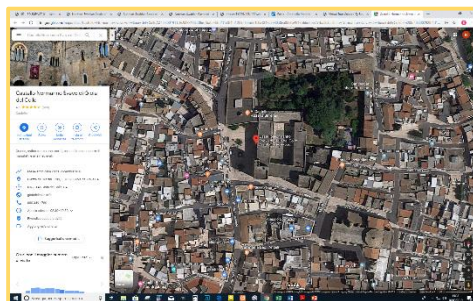
Click to view the 3D model



Click to view the degradation map



Click to go back to the scene



Castle of Gioia del Colle (Apulia, Italy)



**Politecnico
di Bari**



**POLO
MUSEALE
DELLA PUGLIA**





Click to move to another scene



Click to know the site position



Click to view the map



Click to know the history



Click to view the highlight



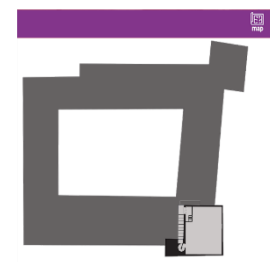

Click to view the 3D model



Click to view the degradation map



Click to go back to the scene



Castle of Gioia del Colle (Apulia, Italy)



Politecnico
di Bari



POLO
MUSEALE
DELLA PUGLIA





Click to move to another scene



Click to know the site position



Click to view the map



Click to know the history



Click to view the highlight



Click to view the 3D model



Click to view the degradation map




Click to go back to the scene

IX Century





XII Century



XIII Century



XX-XXI Centuries



Castle of Gioia del Colle (Apulia, Italy)



**Politecnico
di Bari**



**POLO
MUSEALE
DELLA PUGLIA**





Click to move to another scene



Click to know the site position



Click to view the map



Click to know the history



Click to view the highlight




Click to view the 3D model



Click to view the degradation map



Click to go back to the scene



Castle of Gioia del Colle (Apulia, Italy)



**Politecnico
di Bari**



**POLO
MUSEALE
DELLA PUGLIA**





Click to move to another scene



Click to know the site position



Click to view the map



Click to know the history



Click to view the highlight



Click to view the 3D model



Click to view the degradation map




Click to go back to the scene



Castle of Gioia del Colle (Apulia, Italy)

THE CASTLE OF GIOIA DEL COLLE (APULIA)
ASSESSMENT OF THE STATE OF CONSERVATION



**Politecnico
di Bari**


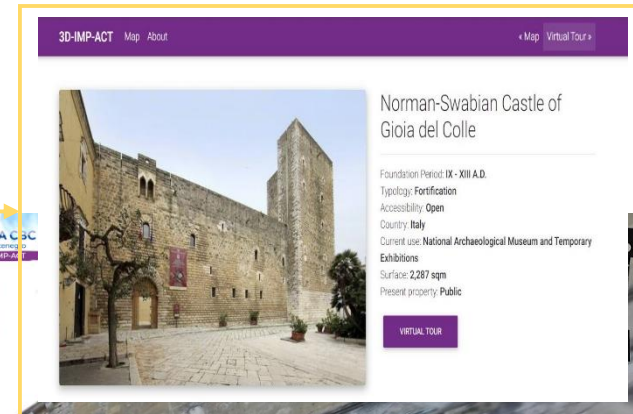
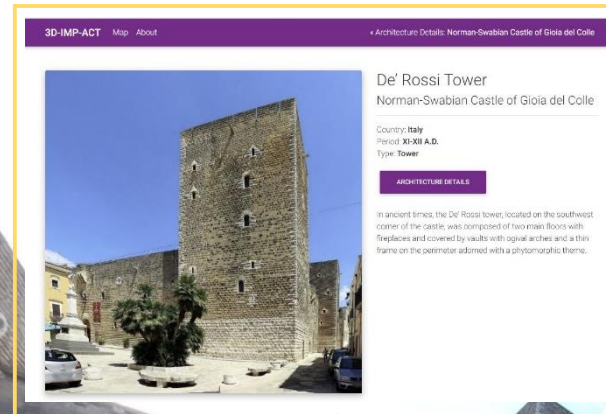


**POLO
MUSEALE
DELLA PUGLIA**



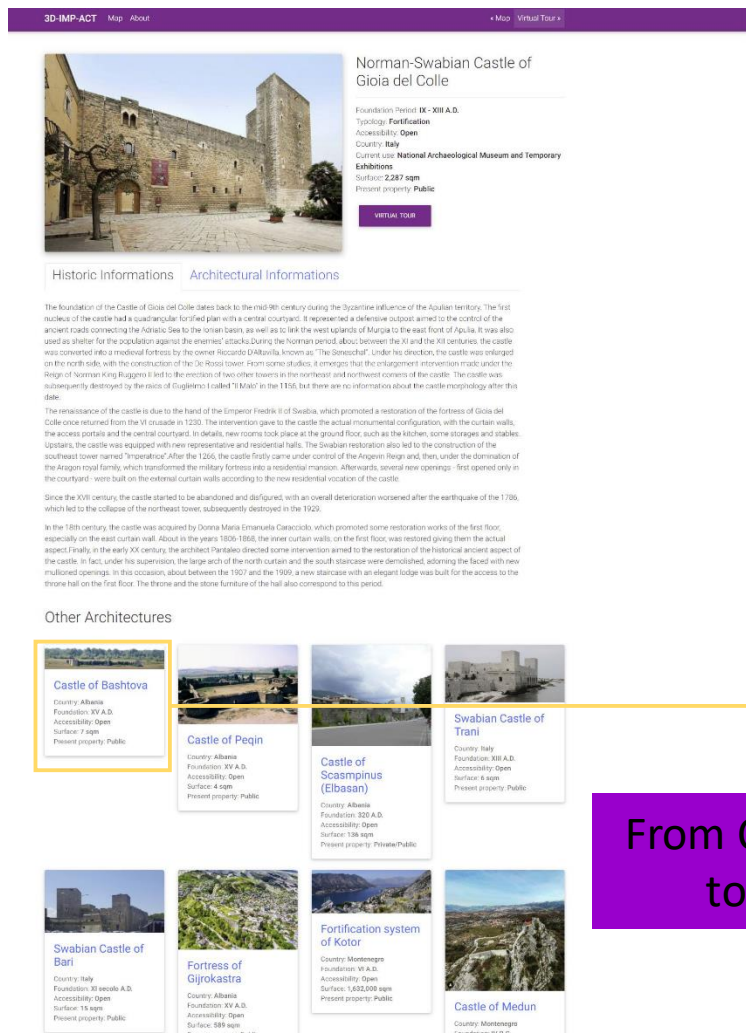


- Click to move to another scene
- Click to know the site position
- Click to view the map
- Click to know the history
- Click to view the highlight
- Click to view the 3D model
- Click to view the degradation map
- Click to go back to the scene



Castle of Gioia del Colle (Apulia, Italy)

Through the highlights it is possible to view the data sheet of the reference architecture





Click to move to another scene



Click to know the site position



Click to view the map



Click to know the history



Click to view the highlight



Click to view the 3D model



Click to view the degradation map

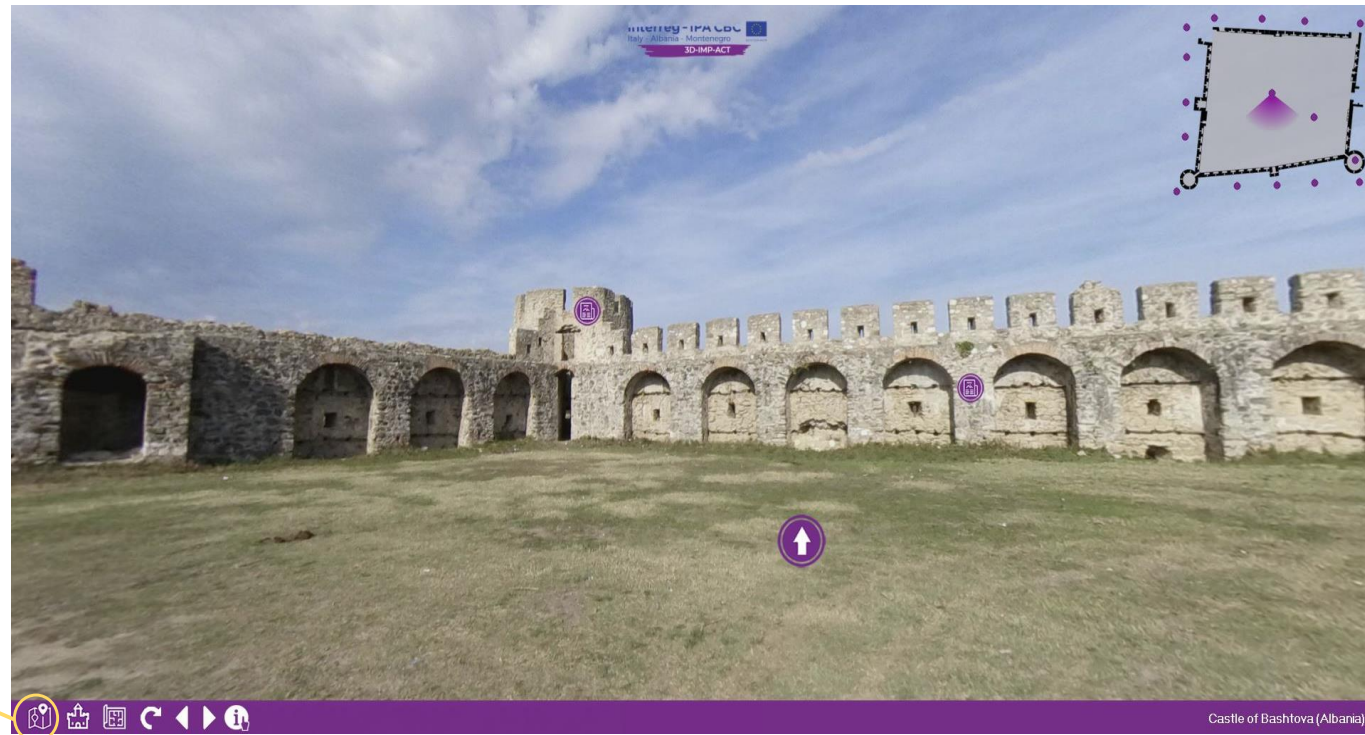


Click to go back to the scene



VIRTUAL TOUR

Castle of Bashtova



Castle of Bashtova (Albania)



Click to move to another scene



Click to know the site position



Click to view the map



Click to know the history



Click to view the highlight



Click to view the 3D model

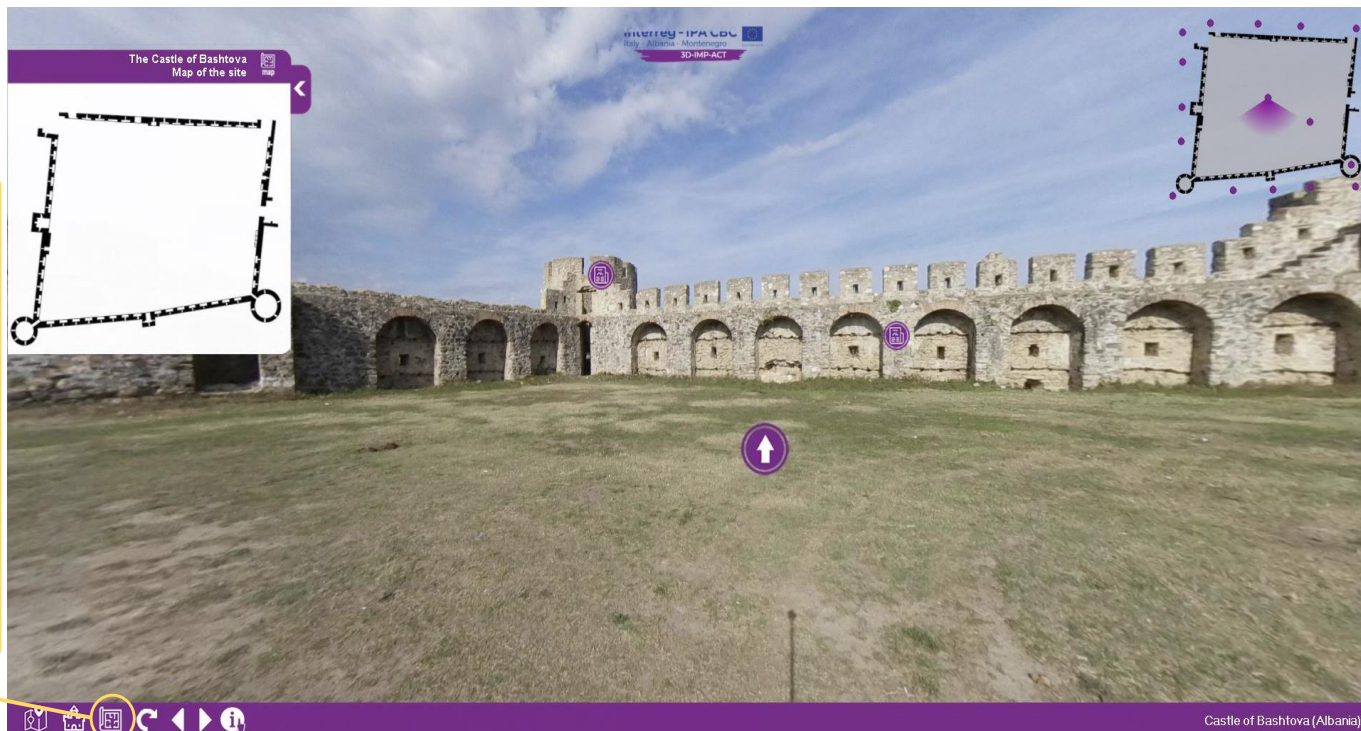


Click to view the degradation map



Click to go back to the scene

The Castle of Bashtova
Map of the site



Castle of Bashtova (Albania)



Click to move to another scene



Click to know the site position



Click to view the map



Click to know the history



Click to view the highlight



Click to view the 3D model



Click to view the degradation map

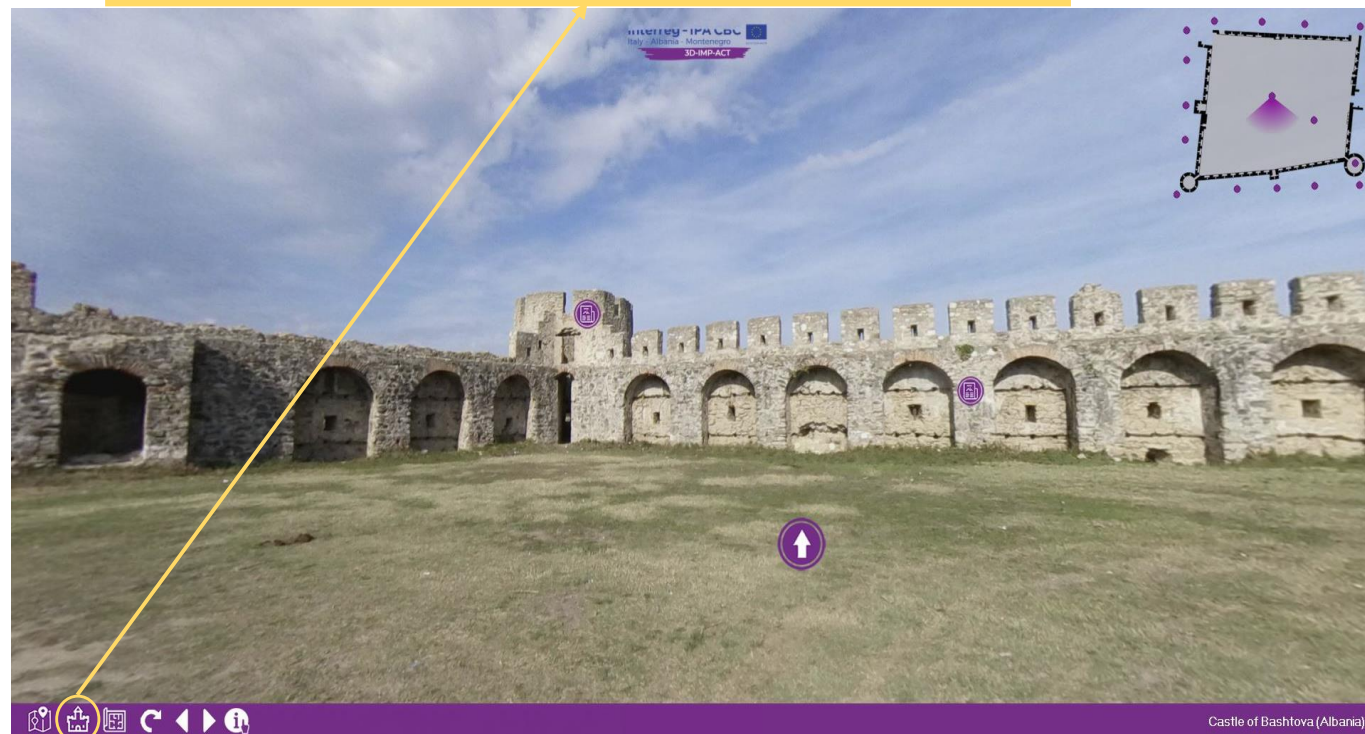


Click to go back to the scene

XV Century



XXI Century



Castle of Bashtova (Albania)



Click to move to another scene



Click to know the site position



Click to view the map



Click to know the history



Click to view the highlight



Click to view the 3D model



Click to view the degradation map



Click to go back to the scene

3D-IMP-ACT Map About

Architecture Details: Castle of Bashtova



Tower I-II-III-IV-V and VI Castle of Bashtova

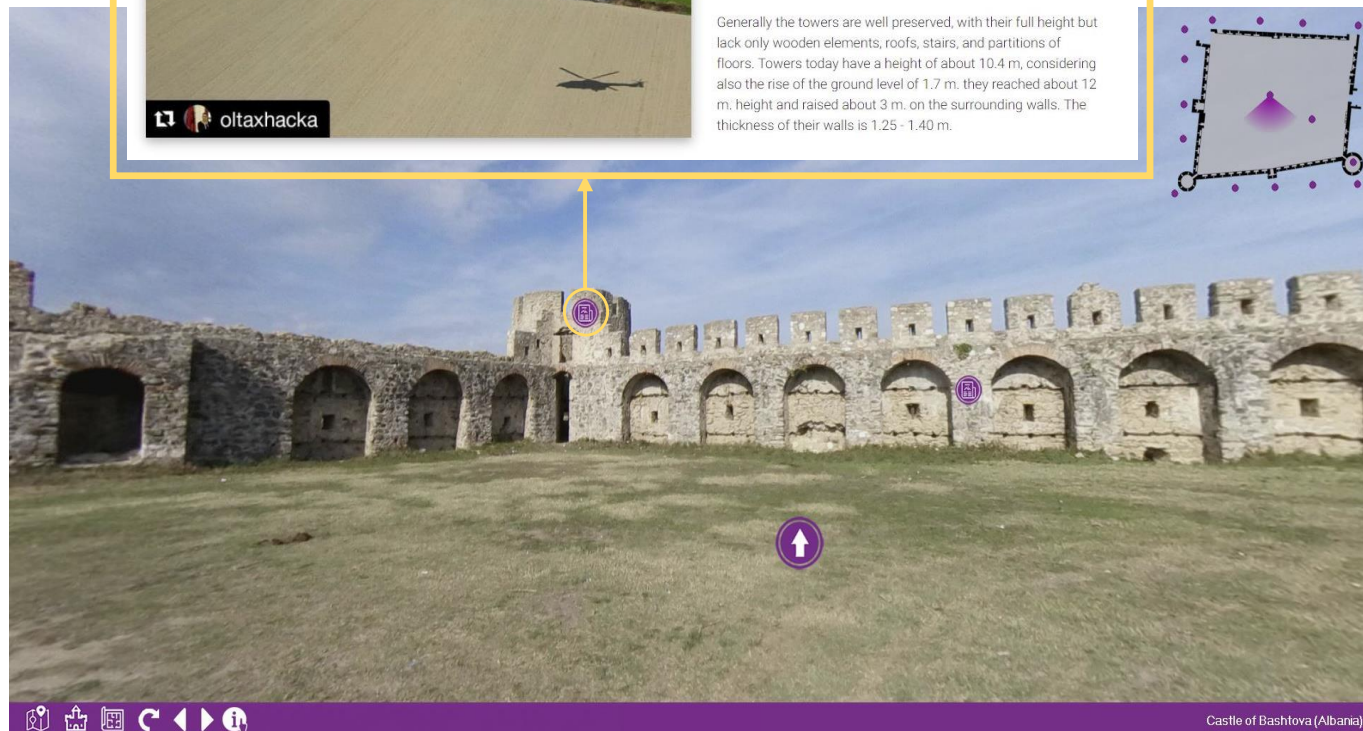
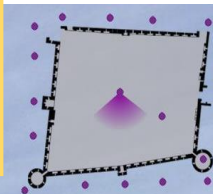
Country: Albania

Period: XV A.D.

Type: Tower

ARCHITECTURE DETAILS

Generally the towers are well preserved, with their full height but lack only wooden elements, roofs, stairs, and partitions of floors. Towers today have a height of about 10.4 m, considering also the rise of the ground level of 1.7 m, they reached about 12 m, height and raised about 3 m, on the surrounding walls. The thickness of their walls is 1.25 - 1.40 m.



Castle of Bashtova (Albania)



Politecnico
di Bari



POLO
MUSEALE
DELLA PUGLIA






VIRTUAL TOUR Archaeological Site of Egnazia



- Click to move to another scene
- Click to know the site position
- Click to view the map
- Click to know the history
- Click to view the highlight
- Click to view the 3D model
- Click to view the degradation map
- Click to go back to the scene





Click to move to another scene



Click to know the site position



Click to view the map



Click to know the history



Click to view the highlight



Click to view the 3D model



Click to view the degradation map



Click to go back to the scene



Egnazia (Apulia, Italy)



Click to move to another scene



Click to know the site position



Click to view the map



Click to know the history



Click to view the highlight



Click to view the 3D model

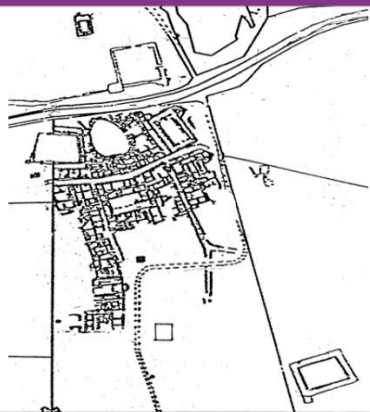


Click to view the degradation map



Click to go back to the scene

The Archaeological site of Egnazia
Map of the site



Egnazia (Apulia, Italy)



Click to move to another scene



Click to know the site position



Click to view the map



Click to know the history



Click to view the highlight



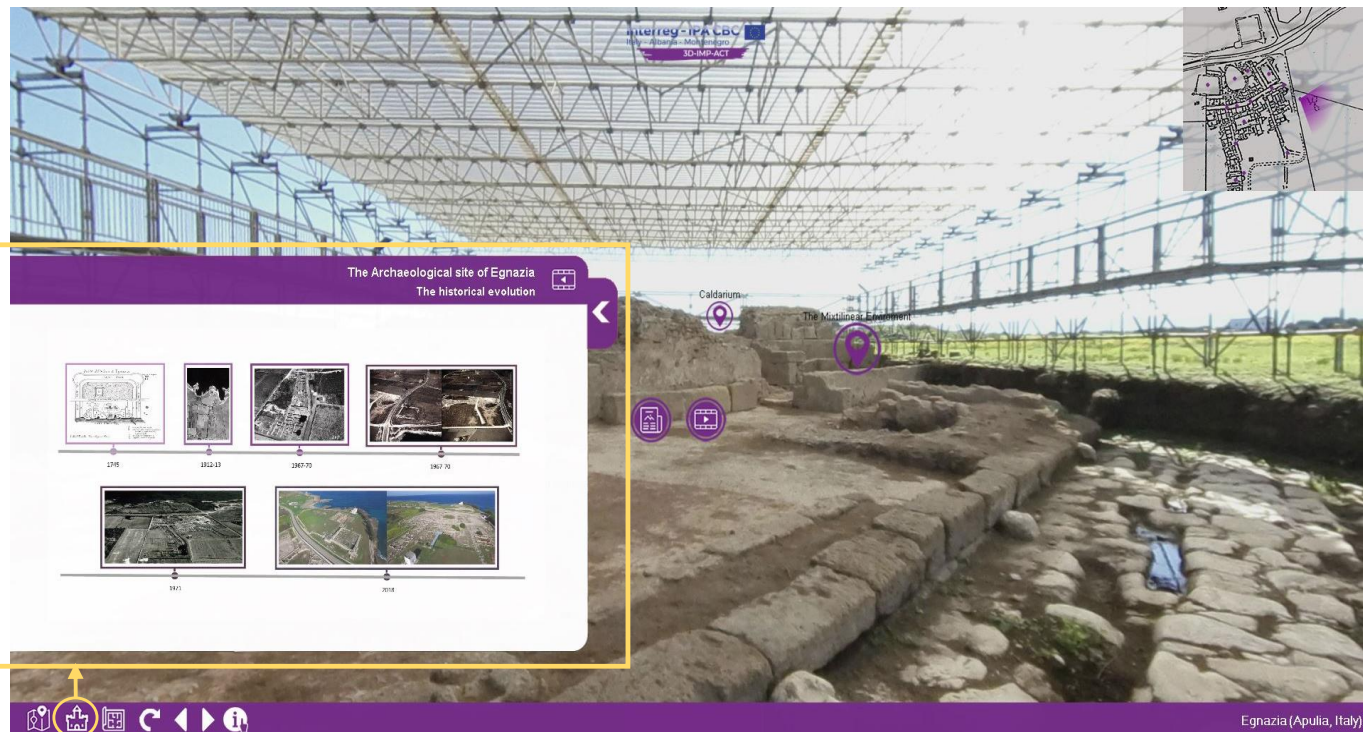
Click to view the 3D model



Click to view the degradation map



Click to go back to the scene





Click to move to another scene



Click to know the site position



Click to view the map



Click to know the history



Click to view the highlight




Click to view the 3D model



Click to view the degradation map



Click to go back to the scene



Egnazia (Apulia, Italy)



**Politecnico
di Bari**



**POLO
MUSEALE
DELLA PUGLIA**





Click to move to another scene



Click to know the site position



Click to view the map



Click to know the history



Click to view the highlight



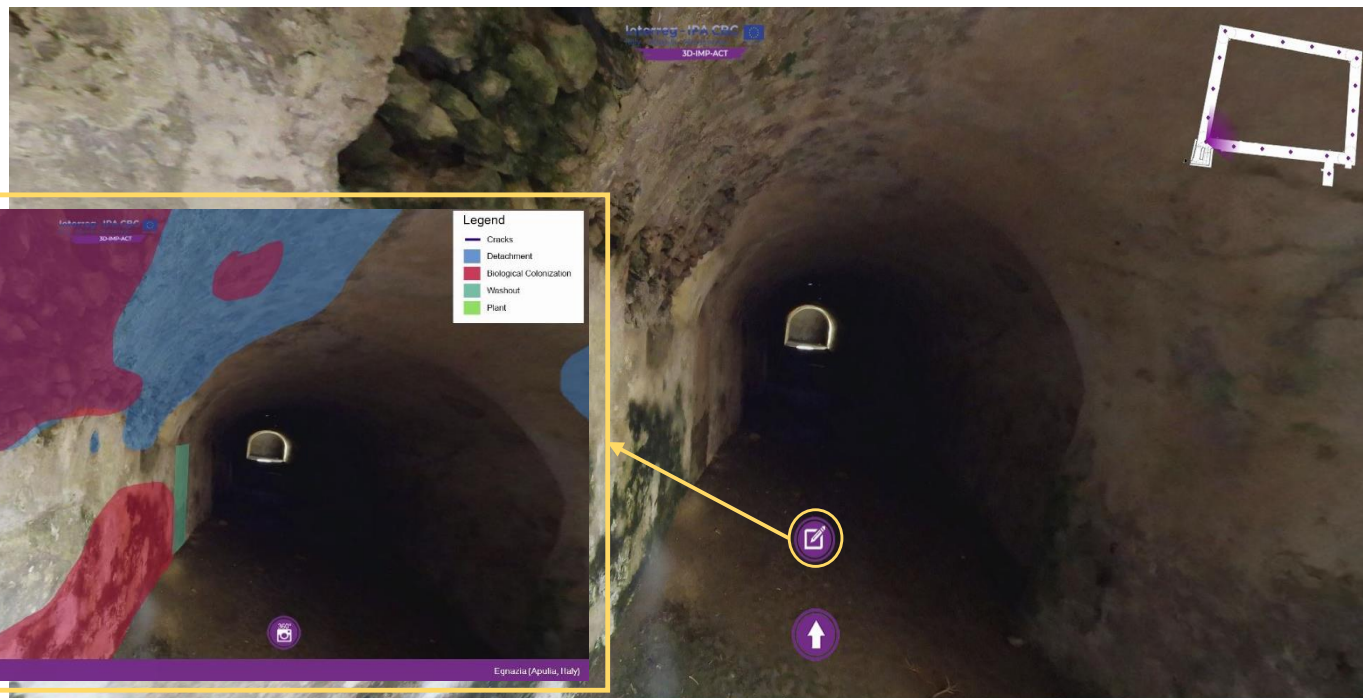
Click to view the 3D model



Click to view the degradation map



Click to go back to the scene



Egnazia (Apulia, Italy)



Click to move to another scene



Click to know the site position



Click to view the map



Click to know the history



Click to view the highlight



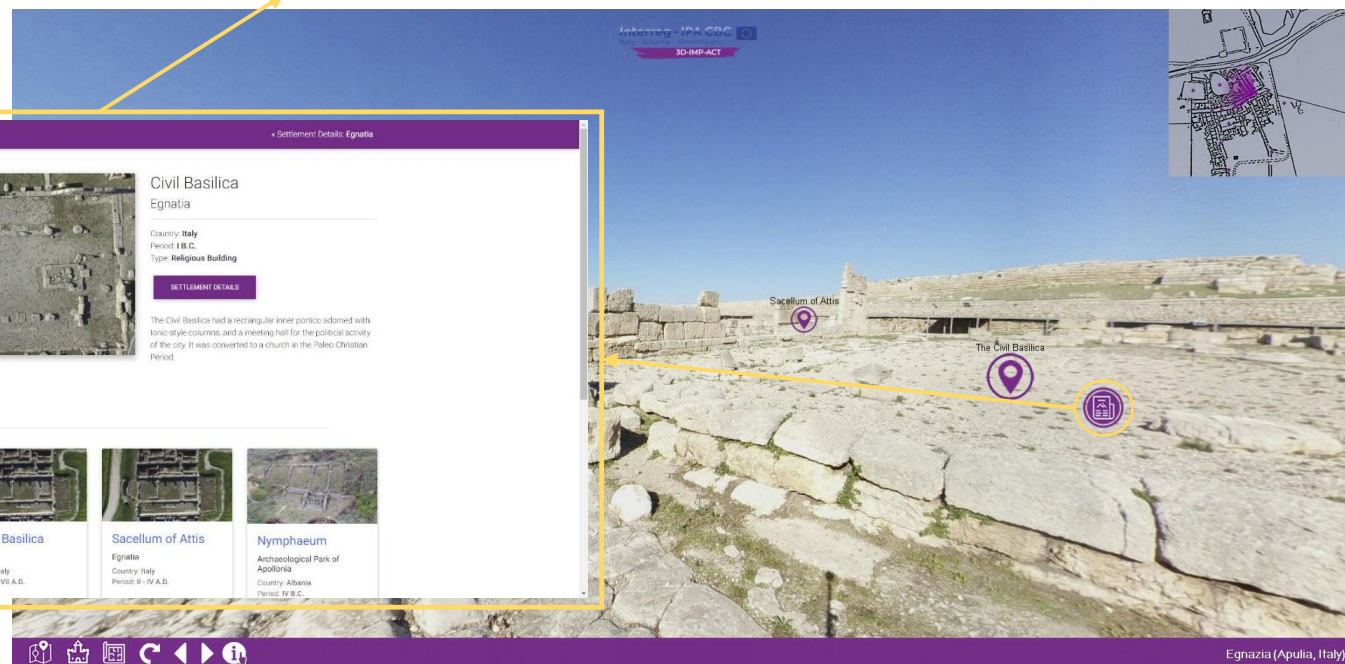
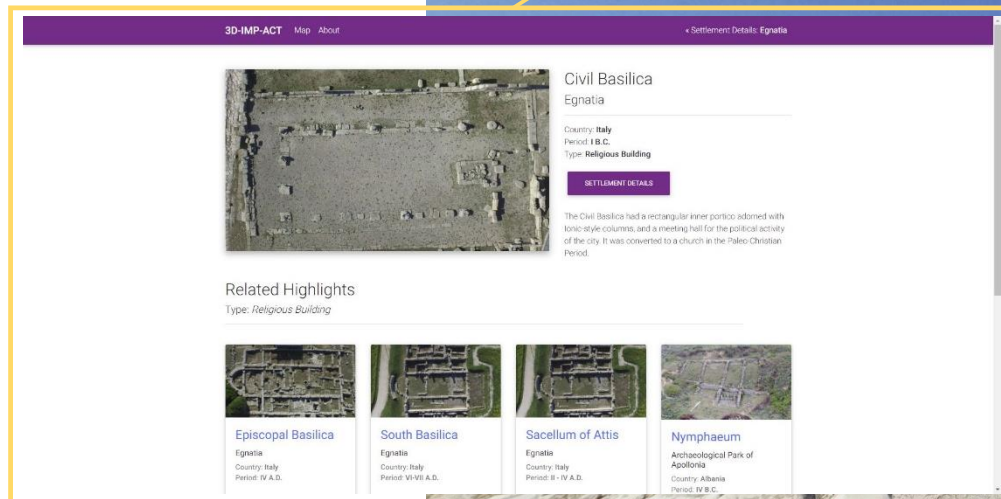
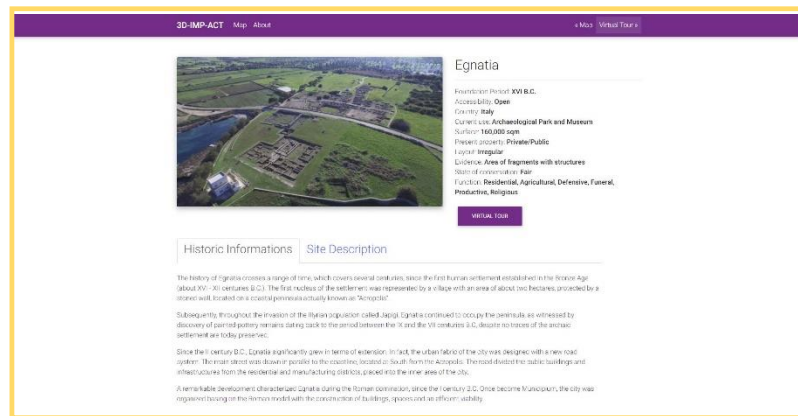
Click to view the 3D model



Click to view the degradation map




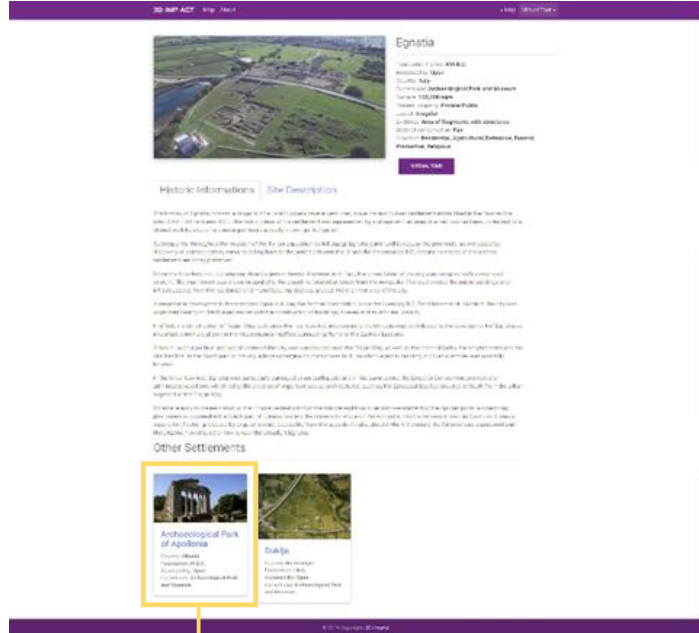
Click to go back to the scene



Egnazia (Apulia, Italy)



From Egnazia to Apollonia





- Click to move to another scene
- Click to know the site position
- Click to view the map
- Click to know the history
- Click to view the highlight
- Click to view the 3D model
- Click to view the degradation map
- Click to go back to the scene



VIRTUAL TOUR Archaeological Park of Apollonia



Apollonia (Albania)



Politecnico
di Bari



POLO
MUSEALE
DELLA PUGLIA





Click to move to another scene



Click to know the site position



Click to view the map



Click to know the history



Click to view the highlight



Click to view the 3D model




Click to view the degradation map



Click to go back to the scene

The Archaeological site of Apollonia
Map of the site



Apollonia (Albania)



**Politecnico
di Bari**



**POLO
MUSEALE
DELLA PUGLIA**





Click to move to another scene



Click to know the site position



Click to view the map



Click to know the history



Click to view the highlight



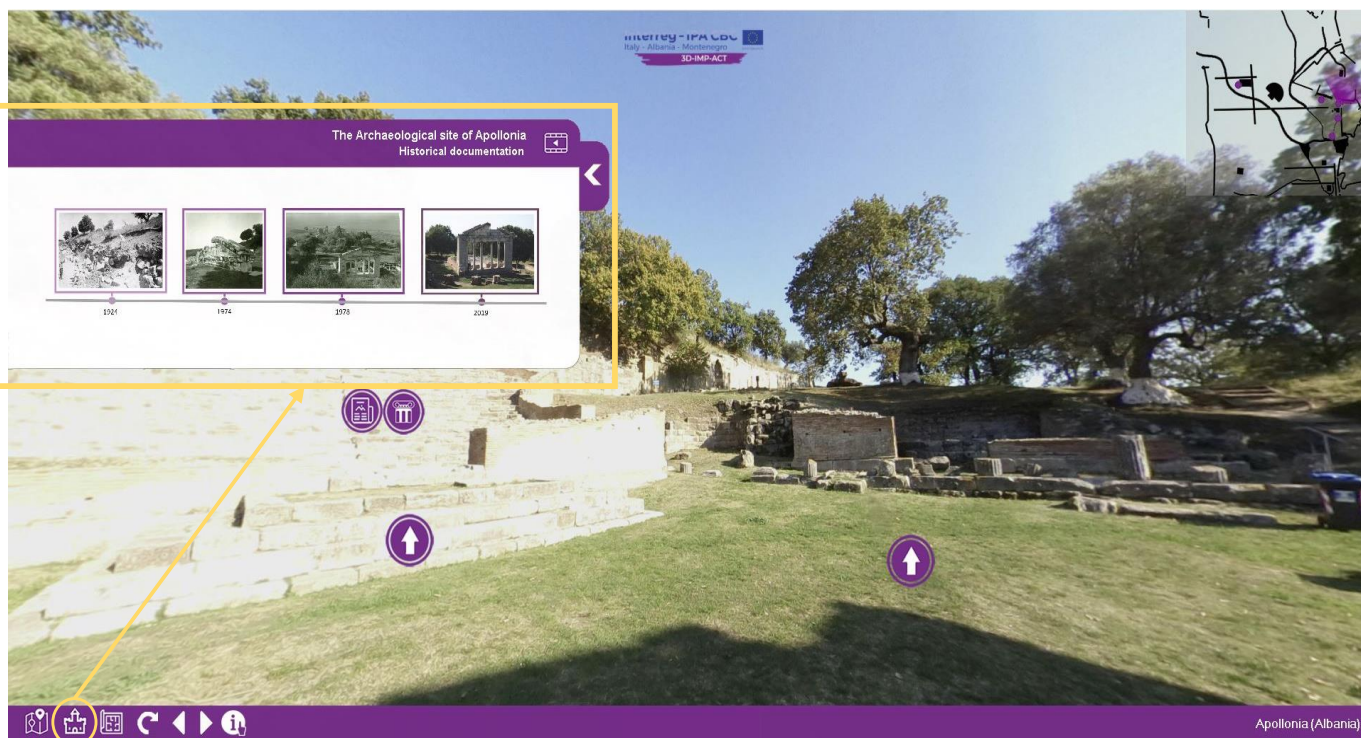
Click to view the 3D model



Click to view the degradation map



Click to go back to the scene





Click to move to another scene



Click to know the site position



Click to view the map



Click to know the history



Click to view the highlight






Click to view the 3D model



Click to view the degradation map



Click to go back to the scene



Apollonia (Albania)



**Politecnico
di Bari**



**POLO
MUSEALE
DELLA PUGLIA**





Click to move to another scene



Click to know the site position



Click to view the map



Click to know the history



Click to view the highlight



Click to view the 3D model



Click to view the degradation map



Click to go back to the scene

3D-IMP-ACT Map About

« Settlement Details: Archaeological Park of Apollonia



Odeon

Archaeological Park of Apollonia


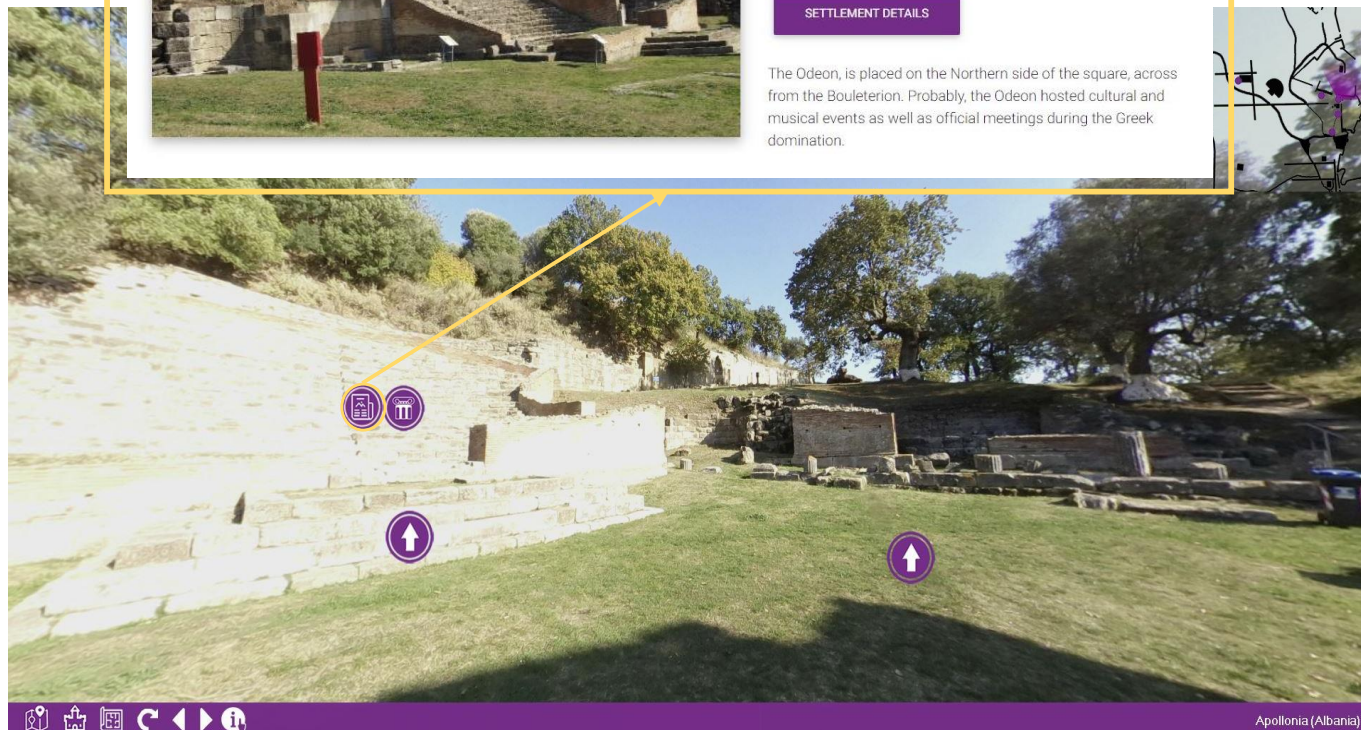
Country: **Albania**

Period: **II A.D.**

Type: **Amphitheatre**

SETTLEMENT DETAILS

The Odeon, is placed on the Northern side of the square, across from the Bouleterion. Probably, the Odeon hosted cultural and musical events as well as official meetings during the Greek domination.



Apollonia (Albania)



**Politecnico
di Bari**



**POLO
MUSEALE
DELLA PUGLIA**

